

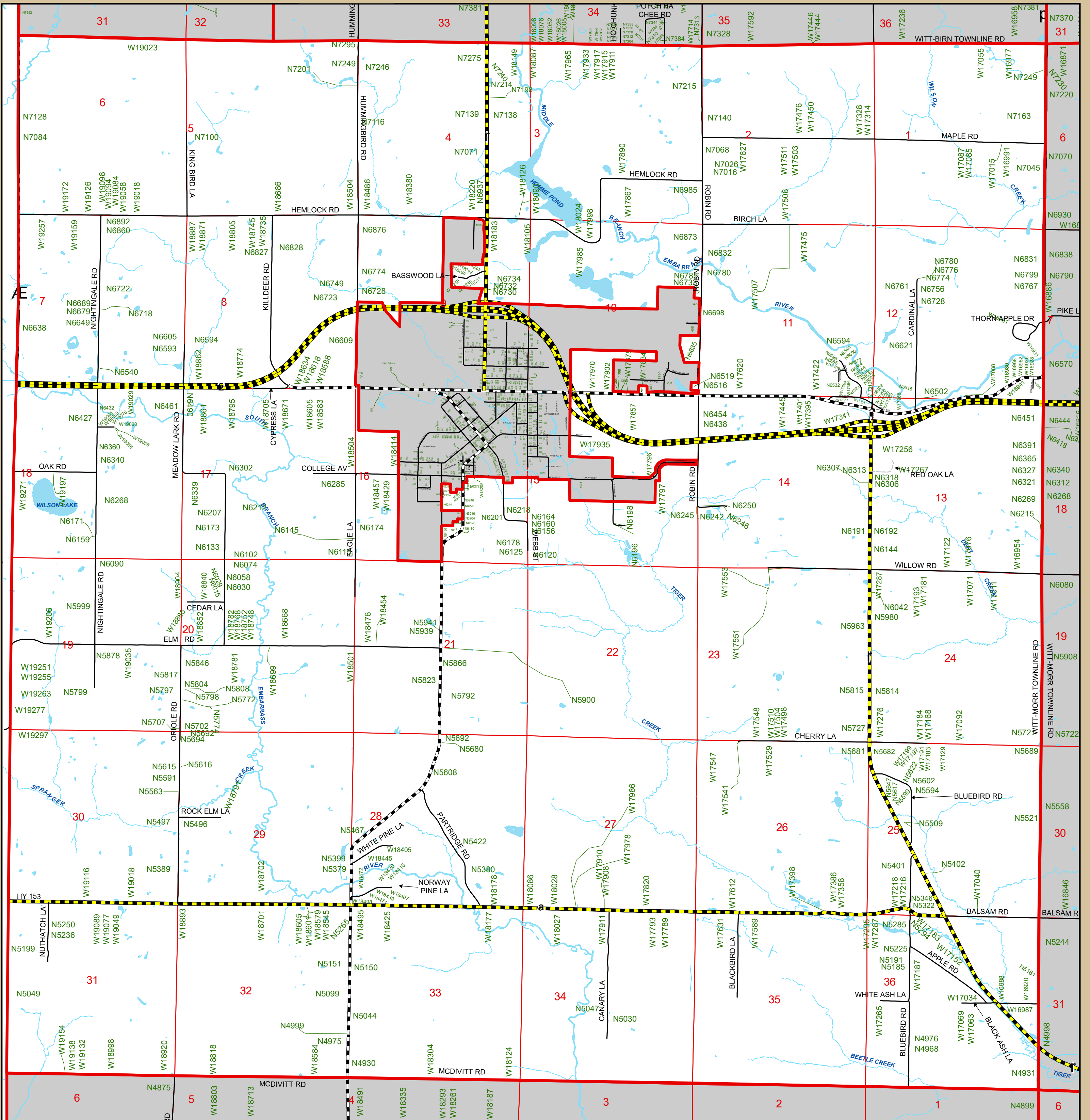
# Town of Wittenberg

T.27 N R.11 E.

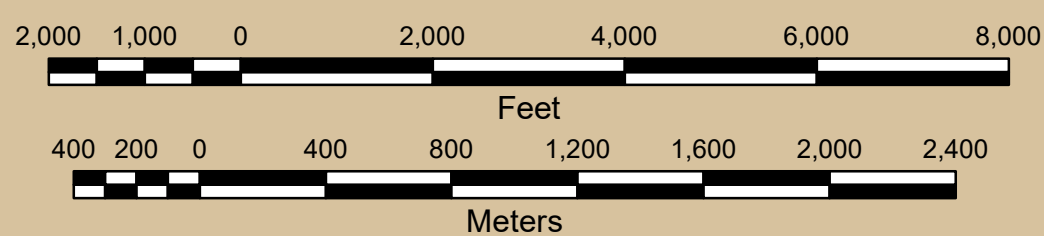

**Legend**

- Federal/State Highways
- County Highways
- Town/Municipal Roads
- Private Roads
- Railroads
- Waterbodies

W19300 W18900 W18500 W18100 W17700 W17300 W16900



N7300 N6900 N6500 N6100 N5700 N5300 N4900



Information depicted on this map was interpreted from digital orthophotography and various other land records. An attempt was made to accurately represent the information shown hereon, however, recent changes in the physical and cultural landscape may not be represented. This map is intended for planning and general use only. Please refer to the original source documents for detailed information. If you have any questions or discover any discrepancies on this map, please contact the Shawano County Technology Services Dept. 715-526-4614.



Cartography: David Poffenberger, GIS  
 Shawano County GIS Coordinator/Land Information Officer  
 Date: 01 March 2018

Town of Wittenberg